




## Guide to Trail Colors and Map Symbols


(R) - Red	 - Parking area
(O) - Orange	 - Keep Out
(B) - Blue	★ - Scenic View
(W) - White	— - Marked Trail
(Y) - Yellow	- - - - Woods Road/ Unmaintained Trail
(G) - Green	⋯⋯⋯ - Utility Lines
(P) - Purple	
 - Appalachian Trail	


## How to Read Trail Blazes




These hiking trails are maintained by volunteers of the NY-NJ Trail Conference. They keep trails cleared and well marked using the following standard blazes:

Straight Ahead 

Left Turn 

Right Turn 

Trail Start 

Trail End 

## Taking care of the Trails:

The trails are maintained by New York-New Jersey Trail Conference volunteers. Become a Trail Maintainer or join a Trail Crew to help your favorite trails.

To learn more, go to [www.nynjtc.org](http://www.nynjtc.org)

## Guidelines

### Health and Safety:

- No water found on the trails is safe to drink. Carry an adequate supply of water with you.
- Dress appropriately for the weather.
- Ticks are common in the area. Check yourself thoroughly after hiking.

### Trail Use:

- Remain on trails to minimize impacts on the forest environment. Shortcuts across switchbacks lead to erosion problems and are especially damaging.
- Carry out your trash and any litter you find.
- Blazed trails sometimes traverse private property. Please respect the privacy of the owners and do not trespass.

### Restrictions:

- The trails are restricted to day-use only. Camping or making fires is prohibited except in the campgrounds.
- All-terrain vehicles (ATVs), motorcycles, and snowmobiles are strictly prohibited on all trails in the park. Mountain bikes and horses are permitted **only** on designated multiuse trails, such as School Mountain Road and un-blazed woods roads. Please contact the Park for more information.
- The collection of plants is prohibited.
- Dogs are permitted on a leash no longer than 10 feet. Pets are not permitted on beach or picnic areas.
- Hunting is limited to deer (bow only) and spring turkey (shotgun only) in designated areas in season. NYS hunting permits, as well as a Park Permit, are required.

NYS Office of Parks, Recreation and  
Historic Preservation

**Clarence Fahnestock State Park**

Contact Information: (845)225-7207

Reservations: (800)456-2267

NYS Park Police: (845)889-4100 x310



## Clarence Fahnestock Memorial State Park Hiking Trails Map

This map is provided to hikers as a courtesy by the New York-New Jersey Trail Conference and NYS Parks. It is adapted from **East Hudson Trails**, a full color, three-map set, published by the Trail Conference.

Trail Conference maps and books are your guides to hundreds of miles of hiking paths in the New York-New Jersey region. In addition to color printing and contour lines that show elevation, our full-featured maps are waterproof and tear-resistant. Look for them at outdoor stores, order online at [www.nynjtc.org](http://www.nynjtc.org) or call the Trail Conference.

## New York-New Jersey Trail Conference

is a coalition of 100 clubs and 10,000 individual members dedicated to creating, protecting, and promoting over 1,700 miles of trails in the New York-New Jersey metropolitan area.

Membership in the Trail Conference gives you opportunities to take part in volunteer projects and training workshops, and entitles you to discounts at many outdoor stores.

Don't take your access to nature for granted.  
Join the Trail Conference today.

Connecting People with Nature since 1920

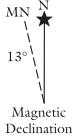
NY-NJ Trail Conference  
156 Ramapo Valley Road  
Mahwah, NJ 07430  
201.512.9348  
[www.nynjtc.org](http://www.nynjtc.org)



# Clarence Fahnestock Memorial State Park

## Trail Map

This map is supplied by the New York-New Jersey Trail Conference. For a more detailed, comprehensive and durable map, obtain the NYNJTC East Hudson Trails map set (see reverse).



©2009 New York-New Jersey Trail Conference

